





Senda de la Cueva de los Ladrones path



Vineyards and tierra del Negrete



River Magro waterfall

a magnificent end to this Turia – Cabriel Nature Trail.

8. The tracing continues along a wide dirt path among vineyards and almond groves, which slowly give over their prominent role to pine woods as the Nature

7. A little further, the Nature Trail shares the tracing of the road for over two kilometres. After crossing the un-

derpass under the Eastern Highway (A-3), after going around the crop lands surrounding the town, Villigordo de Carbiel is finally reached. Before leaving the town

behind, some of the points of interest of this town are located outside the town centre. This is the case of the telegraph tower and the trenches that were dug in the Puerto de Contreras back in the Carlist wars.

6. After leaving the cattle road beyond, the final section down to the town of Jaguas starts. After passing by a rest area by the old washhouse and the town pool, Jaguas is reached. Once the town is visited, the trail climbs up among Aleppo pines, vineyards and almond groves.

5. After crossing V-810 road, the following 15 km run along the Cañada Real de La Mancha cattle road, along a wide dirt path. The landscape is characterised by agricultural crops, especially vineyards and almond groves.

4. The route climbs up until Collado de las Avenas and then it goes down to reach Villingordo Municipal Natural Area north area. The route continues north-west and parallel to the Rebollar *rambla* (ravine), and it reaches the town of the same name, where there is a rest area under a weeping willow, a place to sit under its cool shadow.

3. The route leaves the town of El Rebollar and continues in the direction of the Requena-El Rebollar aerodrome y a continuation. The part that comes just afterwards is very attractive for mountain bikers, since it consists in a succession of curves and upward and downward slopes and finally leads to a section that runs along the River Magro among almond groves and Aleppo pine patches.

2. The route arrives at the shrine of San Blas, which stands gravely against this landscape. It continues along an amazingly beautiful road, which runs across a flood plain in the River Magro basin. Since the trail runs along the river, it crosses many tiny wooden bridges over several creeks and ravines that drain to the River Magro. Crops line the

1. This second section starts at the town of Siete Aguas, passing by Fuente de los Siete Chorros fountain. Leaving the town behind, the road goes up and down and crosses road CV-388, and shortly after the route crosses an elevated bridge (which in fact is part of the Cañada Real de La Mancha cattle road) over the Madrid-Valencia high-speed railway tracks.

1. The route starts at the town of Siete Aguas, passing by Fuente de los Siete Chorros fountain. Leaving the town behind, the road goes up and down and crosses road CV-388, and shortly after the route crosses an elevated bridge (which in fact is part of the Cañada Real de La Mancha cattle road) over the Madrid-Valencia high-speed railway tracks.

2. The route climbs up until Collado de las Avenas and then it goes down to reach Villingordo Municipal Natural Area north area. The route continues north-west and parallel to the Rebollar *rambla* (ravine), and it reaches the town of the same name, where there is a rest area under a weeping willow, a place to sit under its cool shadow.

3. The route leaves the town of El Rebollar and continues in the direction of the Requena-El Rebollar aerodrome y a continuation. The part that comes just afterwards is very attractive for mountain bikers, since it consists in a succession of curves and upward and downward slopes and finally leads to a section that runs along the River Magro among almond groves and Aleppo pine patches.

4. The route arrives at the shrine of San Blas, which stands gravely against this landscape. It continues along an amazingly beautiful road, which runs across a flood plain in the River Magro basin. Since the trail runs along the river, it crosses many tiny wooden bridges over several creeks and ravines that drain to the River Magro. Crops line the

5. After crossing V-810 road, the following 15 km run along the Cañada Real de La Mancha cattle road, along a wide dirt path. The landscape is characterised by agricultural crops, especially vineyards and almond groves.

6. After leaving the cattle road beyond, the final section down to the town of Jaguas starts. After passing by a rest area by the old washhouse and the town pool, Jaguas is reached. Once the town is visited, the trail climbs up among Aleppo pines, vineyards and almond groves.

7. A little further, the Nature Trail shares the tracing of the road for over two kilometres. After crossing the un-

derpass under the Eastern Highway (A-3), after going around the crop lands surrounding the town, Villigordo de Carbiel is finally reached. Before leaving the town

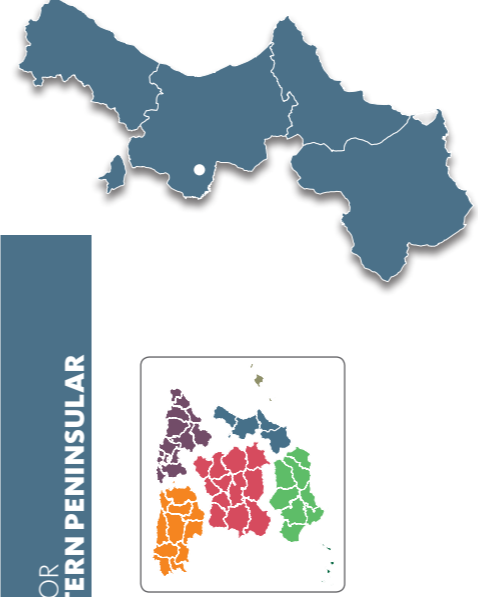
behind, some of the points of interest of this town are located outside the town centre. This is the case of the telegraph tower and the trenches that were dug in the Puerto de Contreras back in the Carlist wars.

8. The tracing continues along a wide dirt path among vineyards and almond groves, which slowly give over their prominent role to pine woods as the Nature

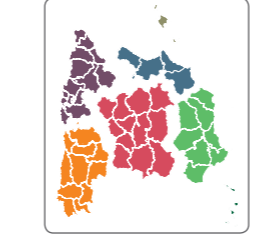


### AN ADVENTURE ACROSS THE VALENCIA FIELDS, BETWEEN PINE WOODS AND VINEYARDS, STRUCTURED ALONG THE SHORES OF THE RIVER MAGRO AND ENDING AT THE RIVER CABRIEL

This section starts at the town of Siete Aguas, whose name, which stands for “Seven Waters” in Spanish, reflects the fact that this area is dotted with many water springs. After leaving behind the Hoya de Buñol-Chiva County, the remaining route crosses the Requena-Utiel County. The vineyards, especially of the bobal local variety, is the main protagonist, and, together with the Aleppo pine woods and the River Magro river shores, are of sufficient interest to start this adventure. The cherry on top of the cake is the Hoces del Cabriel Natural Park, where this route comes to an end by the Vadocañas bridge over the River Cabriel.



SECTOR EASTERN PENINSULAR



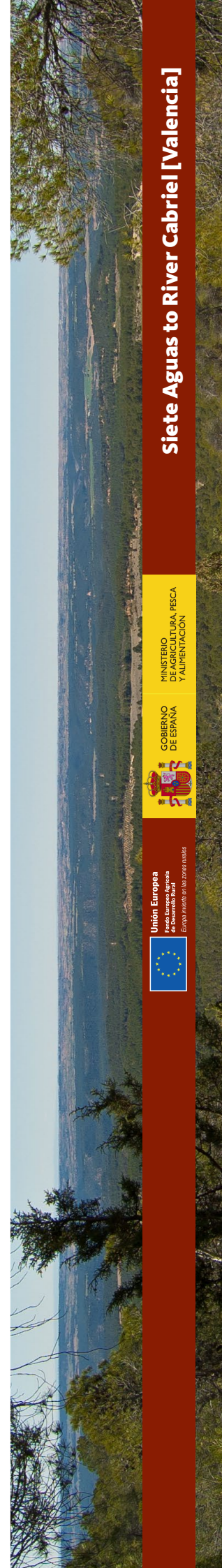
Since 1993 the Ministry for Agriculture, Fisheries and Food's Nature Trails Program aims to restore former transport infrastructures such as railway tracks, cattle trails and traditional routes, for public use and enjoyment.

These routes take us to the countryside to discover the biodiversity and beauty of our precious natural heritage, and discover the villages, sights, traditions and people that are part of the unique cultural landscape of our country.

We invite you to visit them and offer you the keys to enjoy the trip. In this brochure you will find a brief description of Turia - Cabriel Nature Trail. Siete Aguas - Cabriel section and the map for the journey, along with recommendations to make the most of this experience. We only ask one thing of you: do not forget to leave everything as you found it. The conservation of these pathways is also your responsibility.

TELEPHONES OF INTEREST:	
• Siete Aguas town council:	0034 962 34 00 03
• Requena town council:	0034 962 30 14 00
• Las Hoces del Cabriel Natural Park:	0034 963 18 92 22

# NATURE TRAIL TURIA-CABRIEL. SECTION 2: SIETE AGUAS -CABRIEL



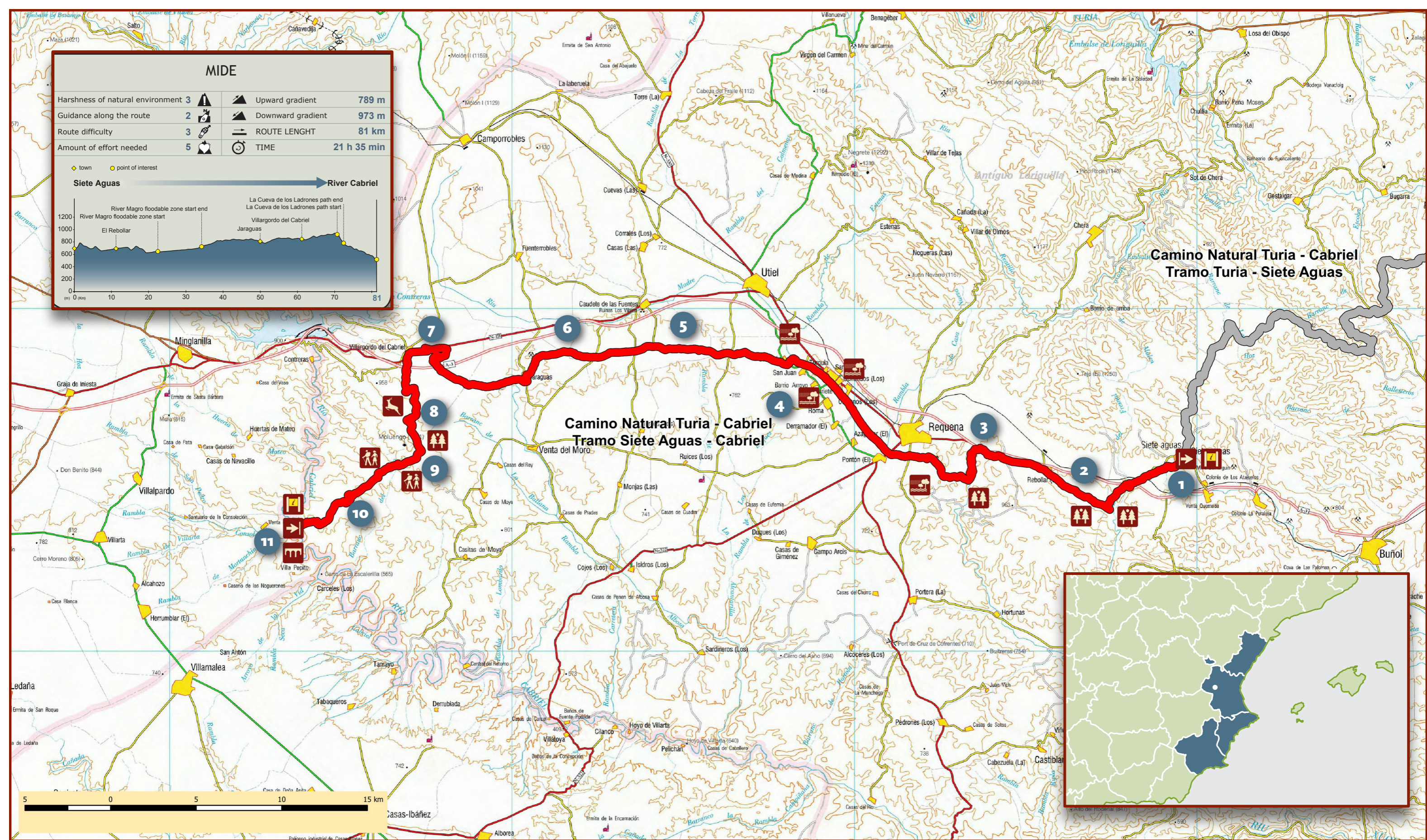
**MIDE**

Harshness of natural environment	3	▲ Upward gradient	789 m
Guidance along the route	2	▼ Downward gradient	973 m
Route difficulty	3	— ROUTE LENGHT	81 km
Amount of effort needed	5	⌚ TIME	21 h 35 min

◆ town    ● point of interest

**Siete Aguas** → **River Cabriel**

La Cueva de los Ladrones path end  
La Cueva de los Ladrones path start  
Villargordo del Cabriel  
Jaraguas



SECTOR  
**NORTHWESTERN PENINSULA**



**NATURE TRAIL**  
**TURIA-CABRIEL.SECTION 2:**  
**SIETE AGUAS - CABRIEL**

- Starting point
- End of section
- Information panel
- Bridge
- Pedestrian path
- Floodable area
- Feature of environmental interest
- Natural Park